

SHORELINE SURVEYS LTD
 Hydrographic — Geophysical — Topographic

Worked Hill, Weston, Dorchester, Dorset DT2 8BA
 Telephone: +44 1509 49624 or +44 750 036377
 email: info@shorelinesurveys.com www.shorelinesurveys.com

TITLE
 Bathymetric survey within Romsgate Harbour —
 Royal Outer Harbour Area 2 (Southern)

CLIENT
 Thanet District Council

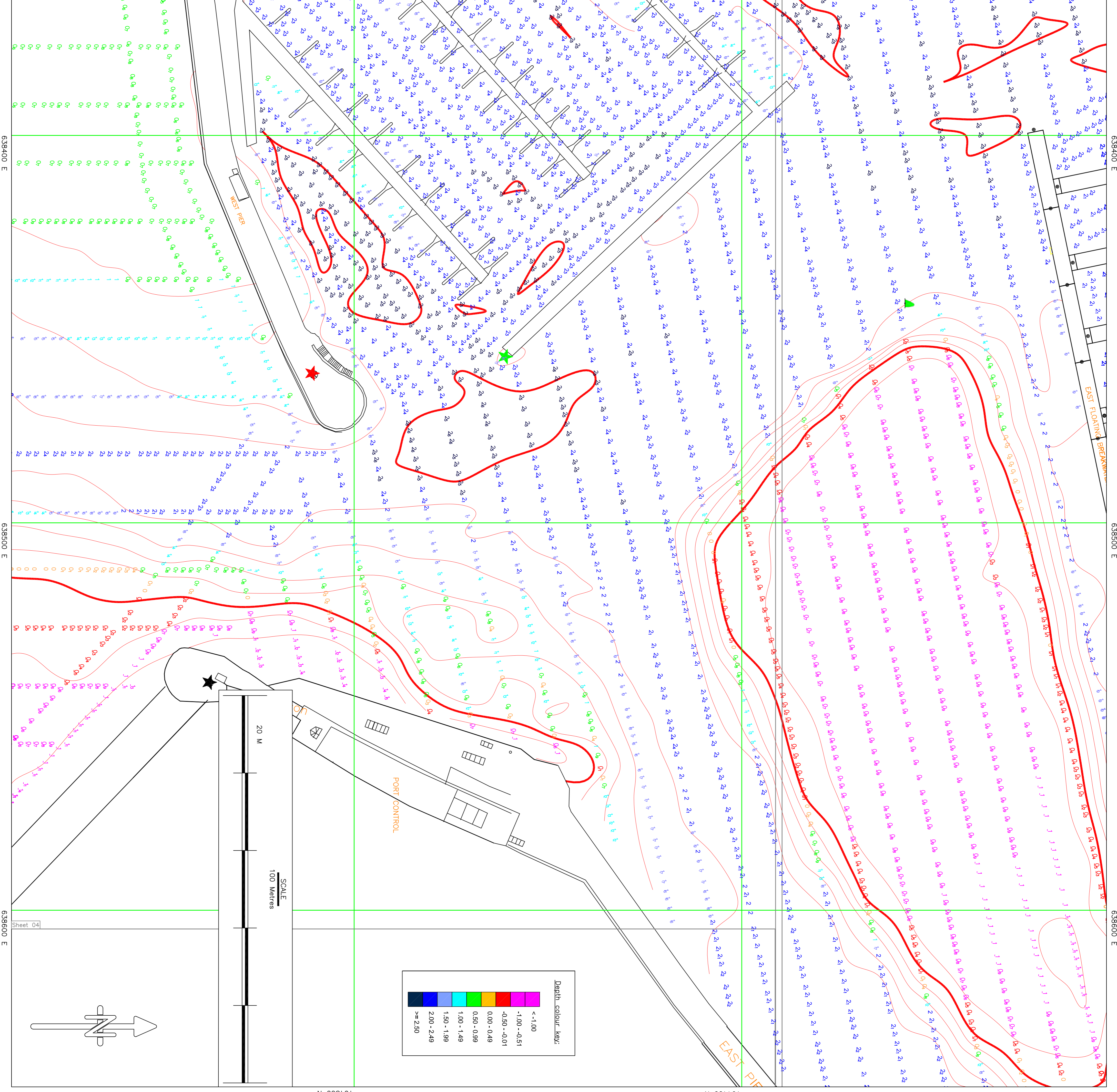
PROJECT
 September 2023 scheduled survey

NOTES/REVISIONS:
 Consistent with other sheets in this project.
 Sheet data is client supplied.

Project No: 42288
 Scale: 1:500
 Date: 27/09/23
 Drawn by: TH
 Checked by: PL
 Surveyed by: TG, JW
 No net scale

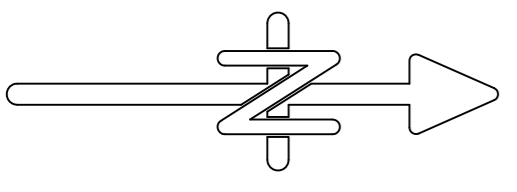
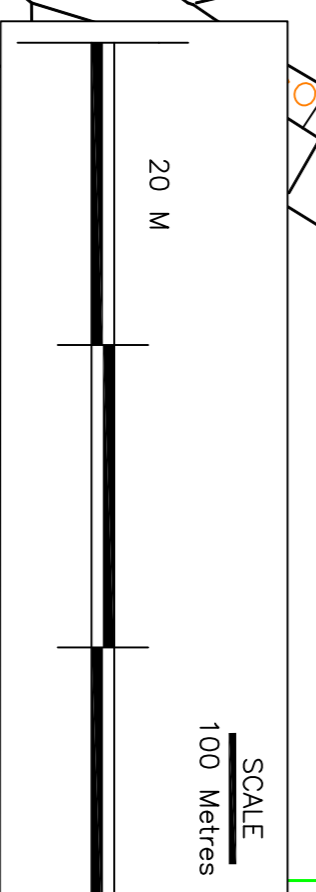
BATHYMETRIC SURVEY

Conducted in OSDB86 using CHIRP, CD taken as 2.58 metres below Ordnance Datum Meanyn (ODM).
 MTD, ODS5, Tidal and MWL data post-processed using PDPAC.
 Soundings set at 2 metre intervals using IHO rounding rules.
 Contours at 0.50 metre intervals.
 Survey coverage is not 100%.
 Bed mounted obstructions are not certainly detected.

Depth colour key:

Red	<-1.00
Orange	-1.00 -0.51
Yellow	-0.50 -0.01
Light Green	0.00 -0.49
Green	0.50 -0.99
Cyan	1.00 -1.49
Blue	1.50 -1.99
Dark Blue	2.00 -2.49
Purple	>= 2.50



638300 E 638400 E 638500 E 638600 E

164300 N 164400 N

Sheet 04